

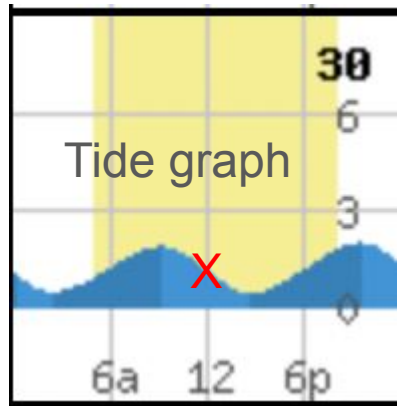
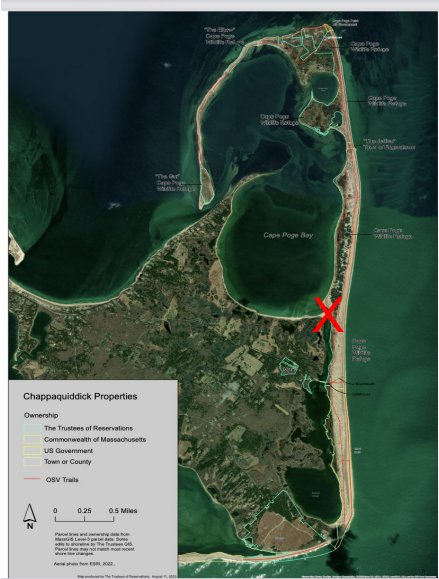
Wasque looking North



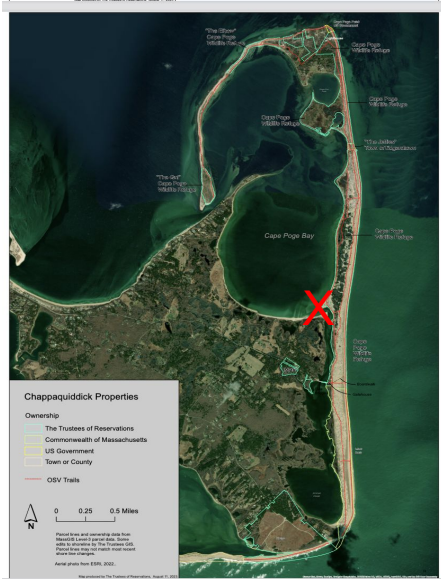


North Hole looking south toward Edgartown

Point at the Narrows across from Tom's Neck May 30, 2023 noon, mid tide



Point at the Narrows across from Tom's Neck September 27, 2023 @ 3:01, low tide @ 4:18



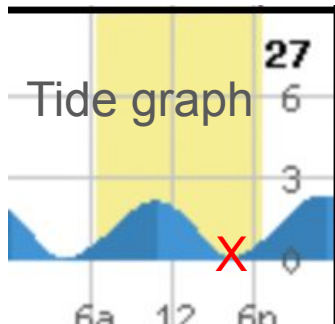
OSV



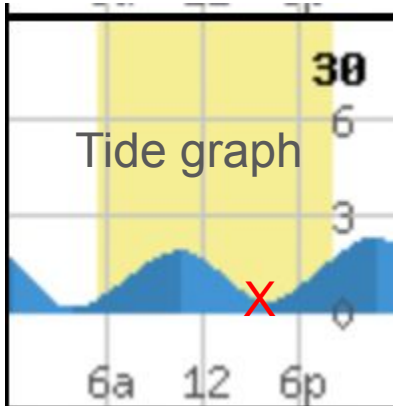
Storm tide

High tide

Low tide



July 30, 2023 at 2:31



Cedars on October 12, 2023 at 2:52 PM




Bayside trail

Ponding

9.5' wide
Inland
OSV trail

Narrows

September 27, 2023 @ 3:06 PM, low tide 4:18PM

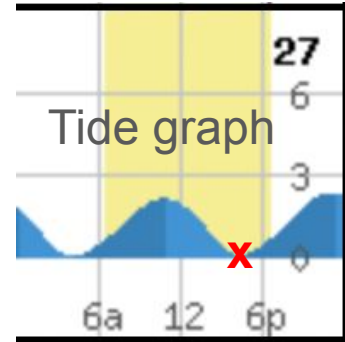


High tide


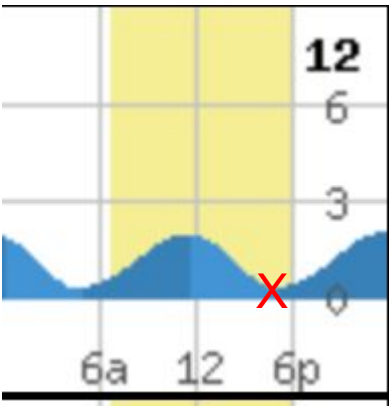
Low tide
7

9.5' wide OSV trail

Storm tide

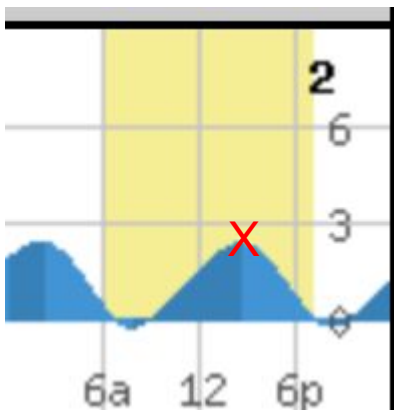
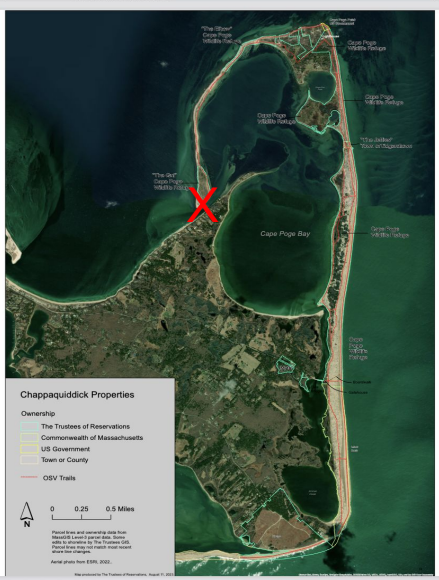


Cedars Bayside Trail Bay Scallop parking Oct 24, 2023 at 4:41 low tide



The Gut

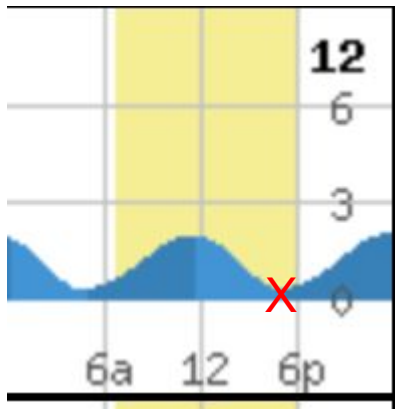
September 2, 2023 @ 2:41 PM, high tide 2:37
~ 48 boats



October 12, 2023 @ 4:45, low tide



9.5' wide OSV trail



Jetties

September 27, 2023 @ 3:11 PM, low tide 4:18PM

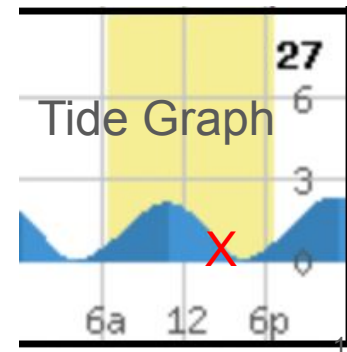
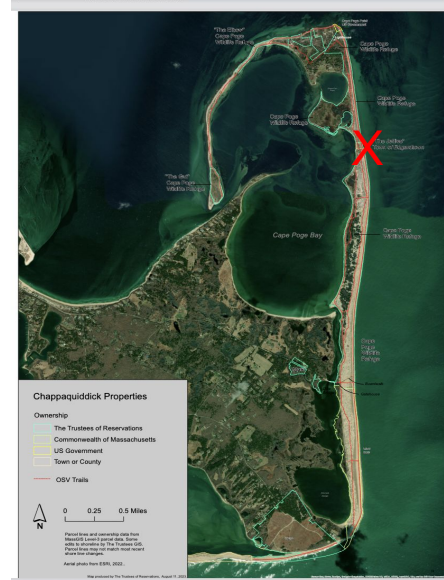



9.5' OSV trail

Storm tide

High tide

Low tide





25 OSV on East beach between swimming and jetties

©Bill Brine



91 OSV on Norton Point Beach

August 20, 2023

©Bill Brine