

General Information

Parade

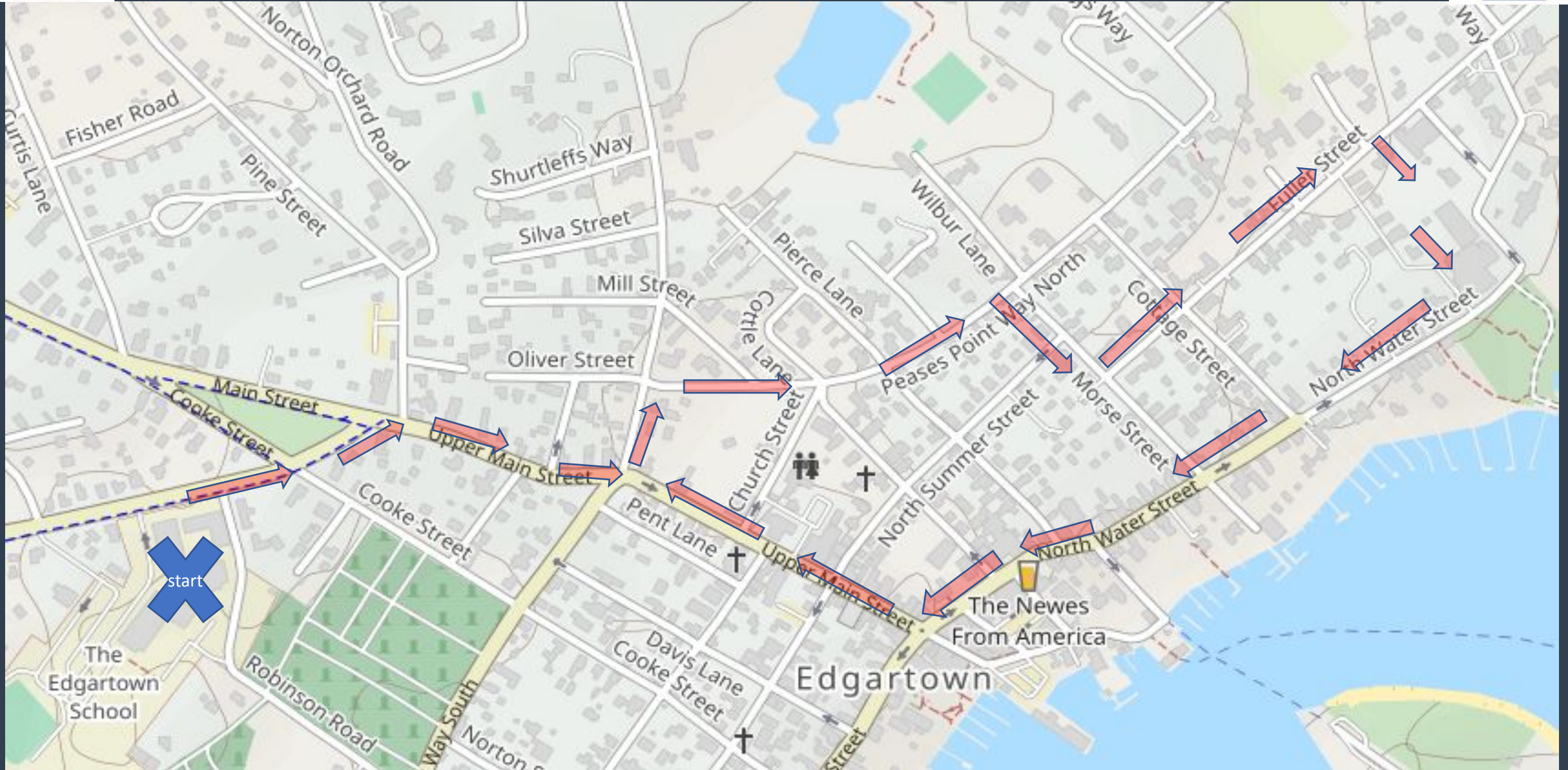
- Roads close at 4:15 P.M.
- Parade starts at 5 P.M.
- Handicap Parking located on Pine Street
- VTA Bus Drop-Off and Pick-Up Locations:
 - Edgartown Seafood/Cannonball Park
 - Corner of South Water & High
 - Edgartown Hardware
- Chappy Ferry traffic will be prohibited at 4:15 P.M. However, service will continue for those in line on Simpson Ln. & Daggett St.

Fireworks

- North Water will be closed at Winter After Parade.
- Handicap Parking available in the EYC Parking Lot
- VTA Bus Traffic:
 - Church Street will be closed to vehicular traffic. The VTA will utilize this area as a staging area.
 - North Water Street in front of Rockfish restaurant.
- Chappy Ferry Service will suspend during the fireworks. Staging will be on Simpson & Daggett.



Parade Route



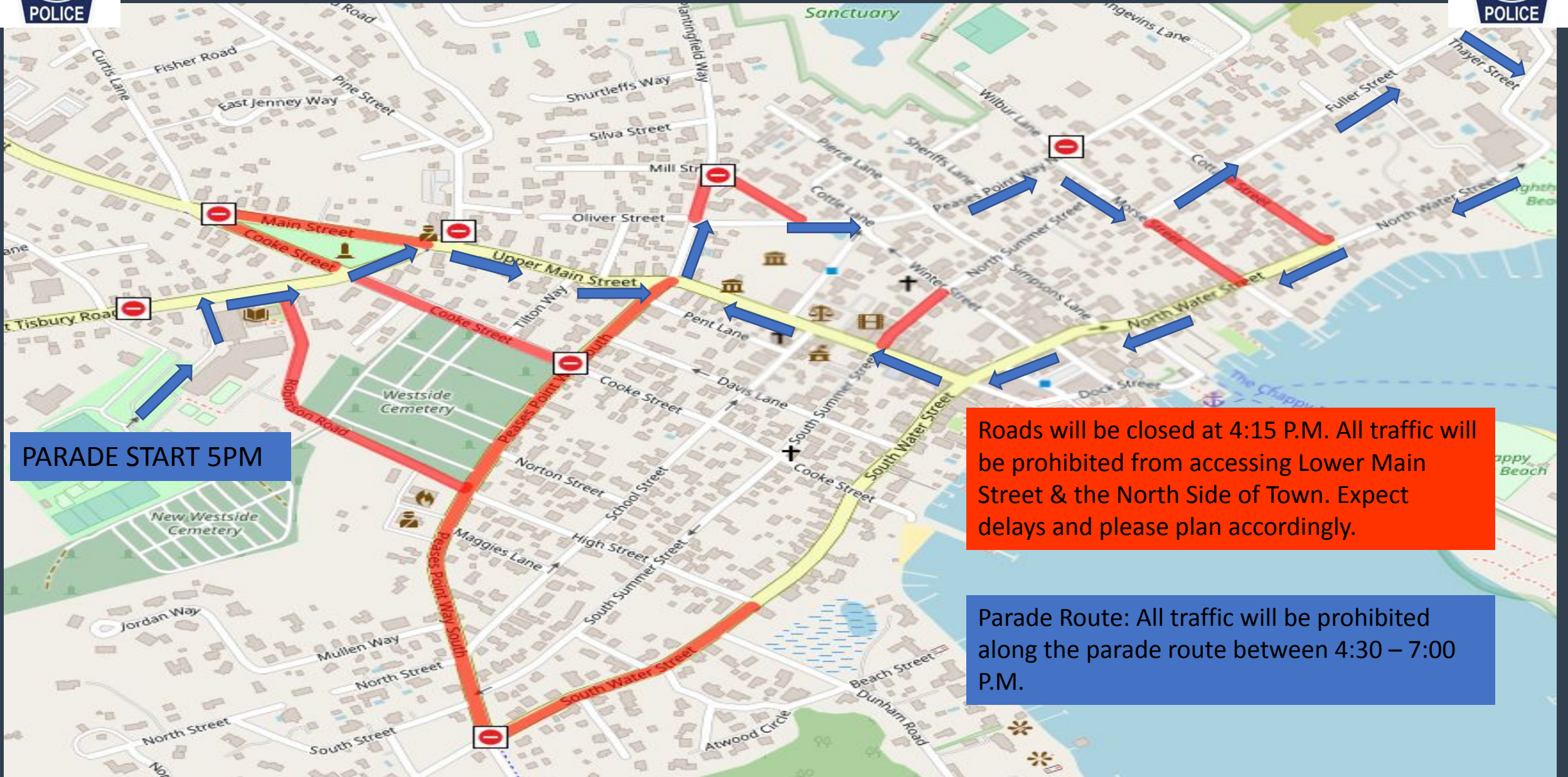


3pm Parking Ban Locations Parade/Fireworks





Parade Road Closures Locations @ 4:15PM



PARADE START 5PM

Roads will be closed at 4:15 P.M. All traffic will be prohibited from accessing Lower Main Street & the North Side of Town. Expect delays and please plan accordingly.

Parade Route: All traffic will be prohibited along the parade route between 4:30 – 7:00 P.M.



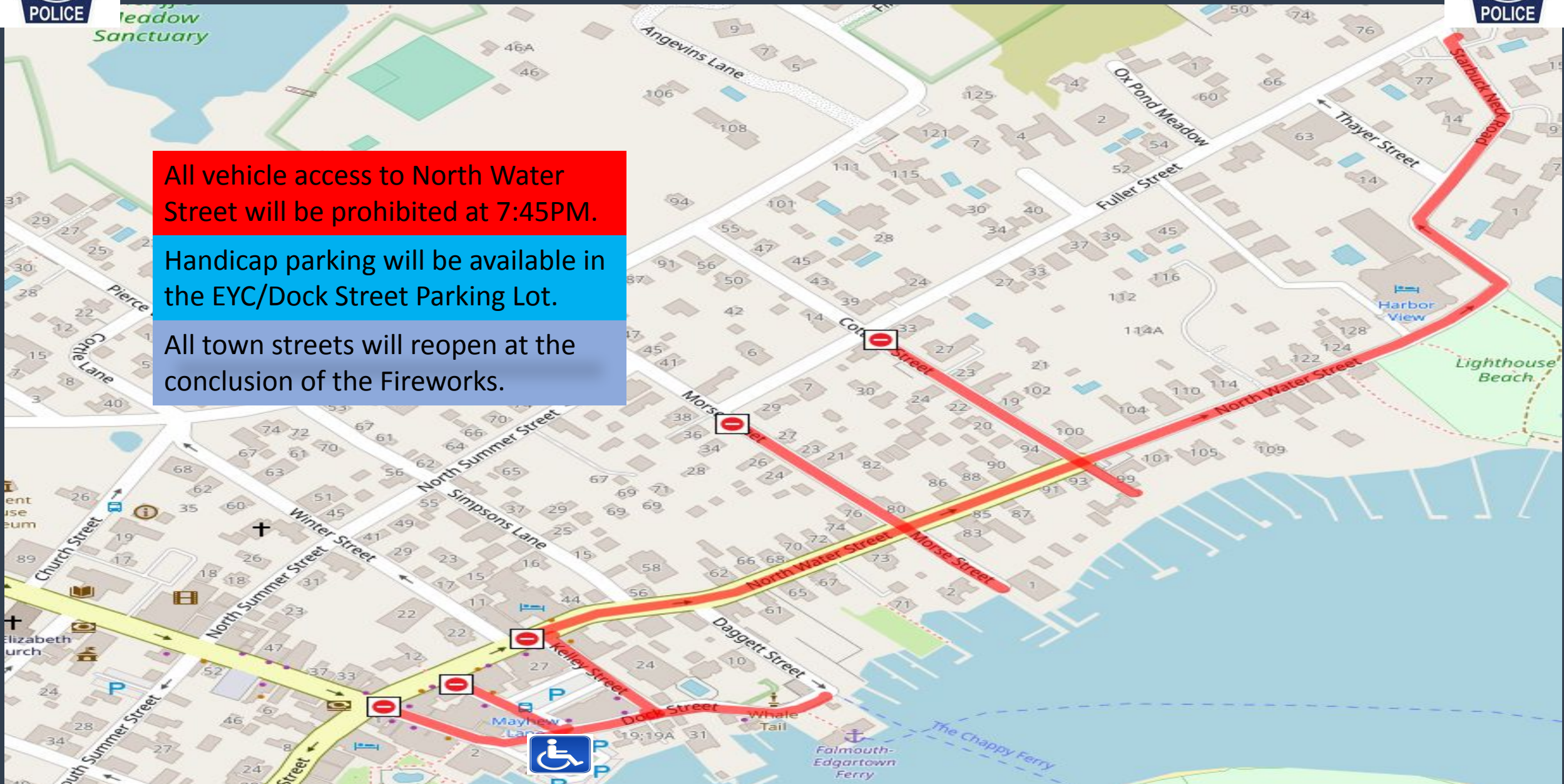
Fireworks Road Closures @ 7:45 P.M.



All vehicle access to North Water Street will be prohibited at 7:45PM.

Handicap parking will be available in the EYC/Dock Street Parking Lot.

All town streets will reopen at the conclusion of the Fireworks.



JULY 4TH Parade Road Closures

- Edgartown School Parking Lot- Parade Staging Area
- West Tisbury Road & Pinehurst- No inbound traffic, divert down Pinehurst
- West Tisbury Road & Robert's Way- Fire apparatus staging area.
- Cooke Street & Upper Main (Cannonball Park)-No inbound traffic in either directions, turn vehicles around and send outbound.
- Robertson Road & Pease's Point-no traffic through Robertson Road
- Pine Street at Upper Main
- Clevelandtown & South Water intersection- No inbound traffic on South Water & Pease's Point South.
- Cones at Pease's Point S. & Davis and Pease's Point and Pent.
- Cones at the Monument- Upper Main and Pease's Point South
- Upper Main Street and Tilton (Cones blocking traffic from accessing Upper Main)

JULY 4TH Parade Road Closures

- Pease's Point & Oliver St & Plantingfield (Cones/Traffic Officer)
- Main Street and School
- Main Street and Summer
- North Water & Mayhew
- North Water & Kelly
- North Water & Simpson (Traffic Officer/Chappy Ferry)
- North Water & Morse/ Fuller St & Morse
- North Water & Cottage/ Fuller St & Cottage
- Pease's Point North and Morse (Traffic Officer)